

# OTTAWA COUNTY ENGINEERS OFFICE

**REFERENCE NO.** 20-6-15-1  
 SE CORNER POST SECTION 20  
 SALEM TWP.  
**SHEET** 1 OF 1.

**ROUTE:** STATE ROUTE #19  
 @ T-10 LEASER RD.

**TOWNSHIP:** SALEM

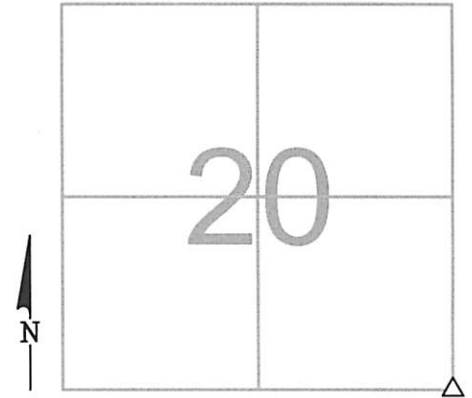
**SECTION:** 20

T 6 NR 15 E.

**NORTHING:**

**EASTING:**

**DATUM:**



**PERSONNEL:**

M. WITTMAN, P.S.  
 C. MILLER  
 E. WESTFALL, P.S., ODOT  
 T. ROUSOS, J. RHODES - ODOT

**DATE / WEATHER / TEMP:**


OCTOBER 28, 2013  
 SUNNY  
 36° F

MONUMENT INFORMATION

MONUMENT TYPE: FD RECTANGULAR LIMESTONE  
 ON SURFACE - BELOW: 2.37'  
LEFT - CL PAV'T - RIGHT: 6.0'

7" X 3" X 4-1/2" LIMESTONE

SMALL POINT ON STONE - USED AS POINT.



MISC. INFORMATION

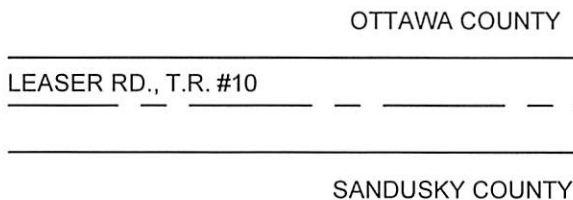
FD PK AND WASHER ON SURFACE. FD RR SPK 0.26' BELOW SURFACE  
 0.06' S AND 0.03' E OF SURFACE PK. FD RR SPK 0.40' BELOW SURFACE  
 0.09' S AND 0.07' E OF SURFACE PK ( FIRST RR SPK BENT OVER TOP OF  
 SECOND RR SPK). FD 3/4" IRON PIN IN BRICK SURFACE 0.68' BELOW  
 SURFACE 0.03' S AND 0.06' E OF SURFACE PK. FD 1-1/2" IRON PIPE 1.78'  
 BELOW SURFACE 0.23' N AND 0.33' E OF SURFACE PK. FD STONE 2.37'  
 BELOW SURFACE ON SE SIDE OF PIPE. POINT USED ON STONE WAS  
 0.19' N AND 0.30' E OF SURFACE PK.

8-5-2014 - SET 1" Ø IRON PIN IN FLOODED SAND IN 6" Ø PVC IN  
 MONUMENT BOX OVER STONE.



AUGUST 5, 2014

SET 1" Ø IRON PIN IN  
 MONUMENT BOX OVER  
 STONE



AUGUST 5, 2014 (PERSONNEL)

J. ALLEN - OCE  
 E. WESTFALL, P.S., J. LEU - ODOT  
 J. THOMAS - ODOT  
 M&B CONSTRUCTION CREW