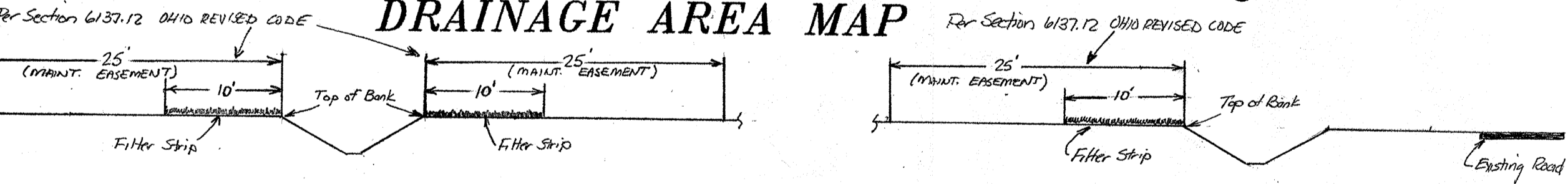
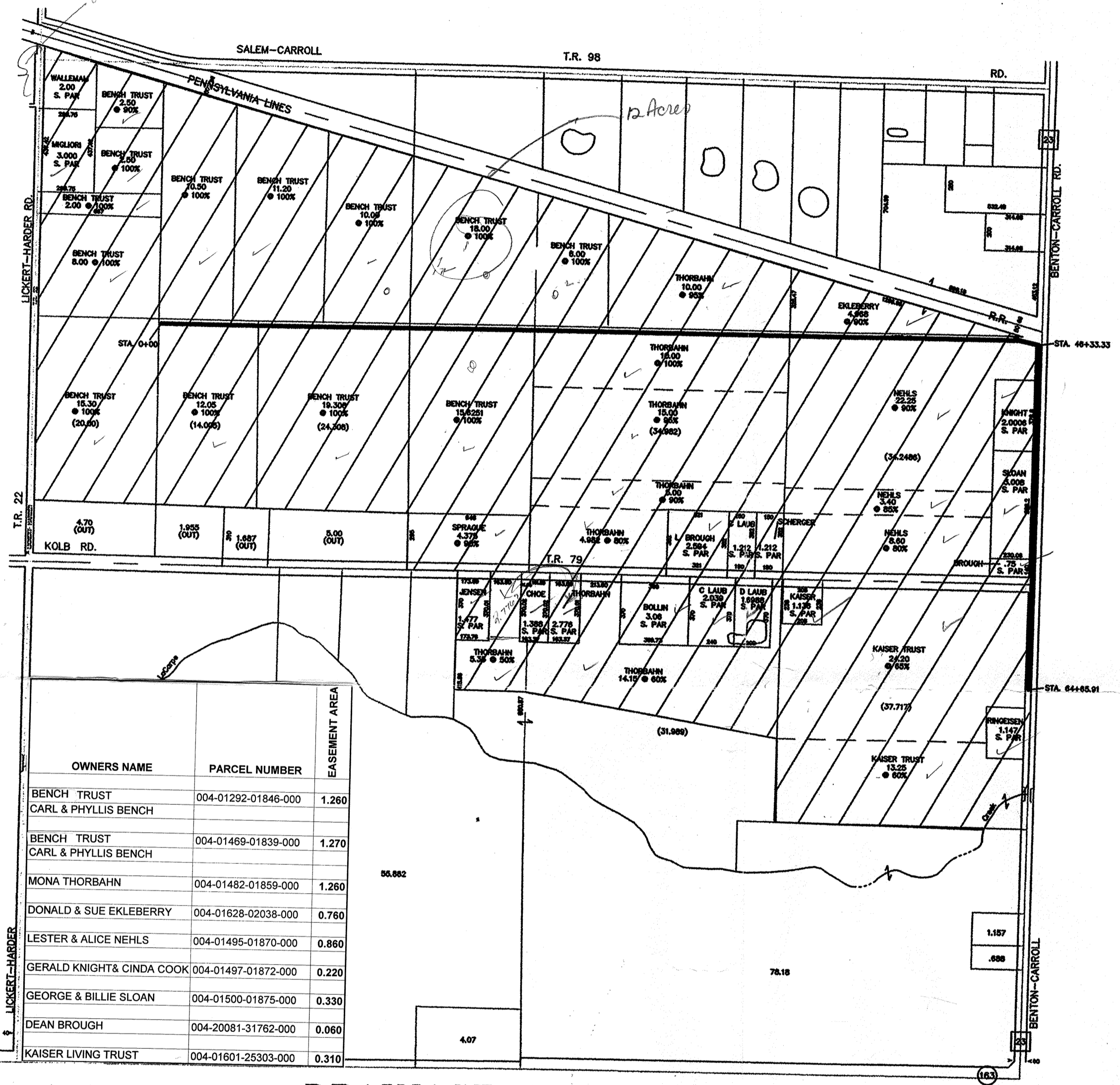


C. BREUTKREITZ DITCH #105 RECONSTRUCTION IN SECTION 36, T7N-R14E, BENTON TWP. OTTAWA COUNTY, OHIO 2008



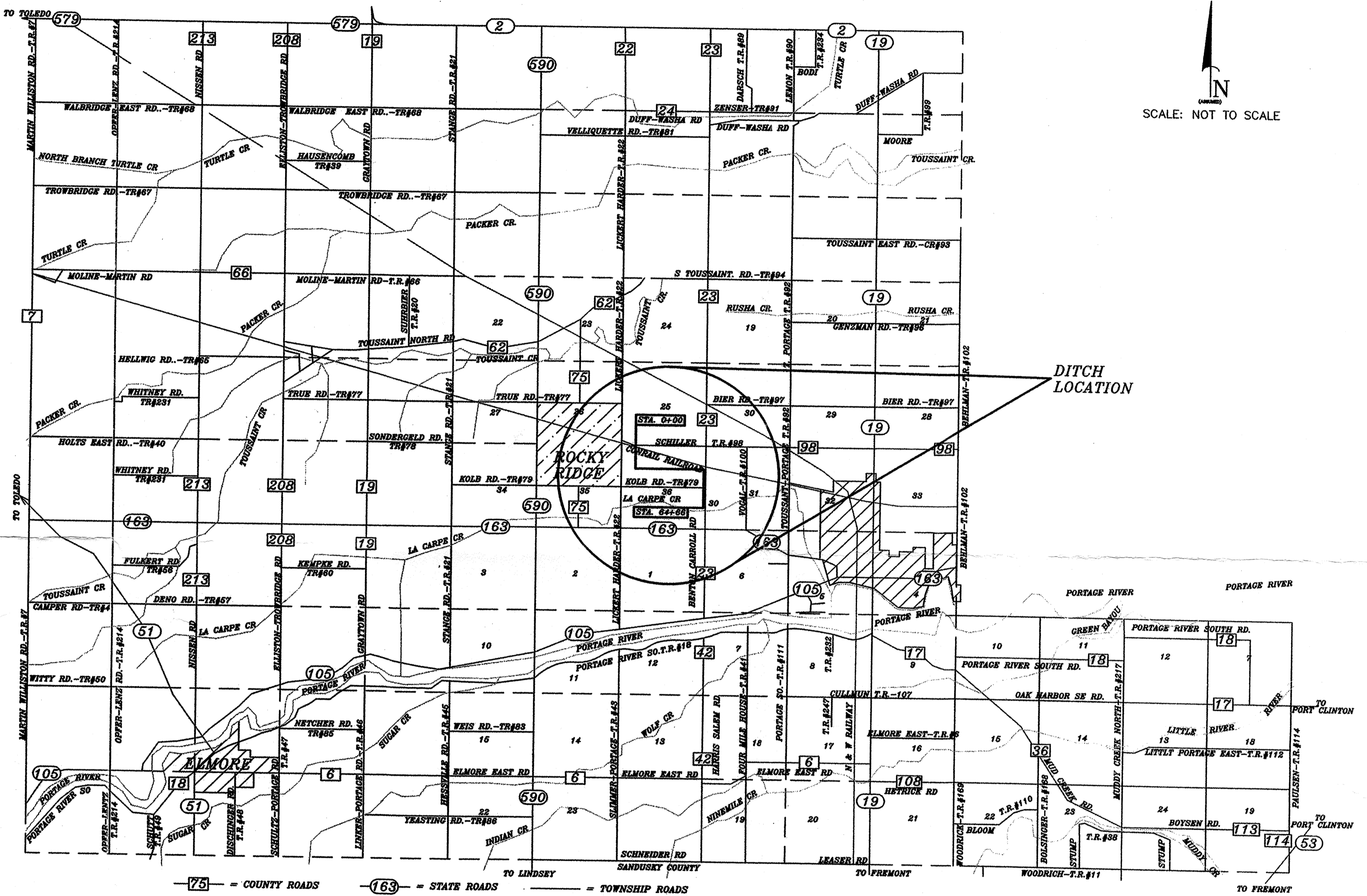
USE FROM STA 0400 TO 46+33.33 Not to Scale
 TO BE USED ALONG ROADWAY FROM STA 46+33.33 TO STA 64+65.91 Not to Scale

GENERAL NOTES

- ANY CHANGES TO THESE PLANS, MUST BE APPROVED BY THE OTTAWA COUNTY ENGINEER.
- ANY BARRICADES, LIGHTS, ETC. THAT MAY BE NEEDED ON THIS JOB, ARE THE SOLE RESPONSIBILITY OF THE CONTRACTOR, AND SHALL BE INCLUDED IN THE FINAL BID.
- ANY EXTRAS SHALL BE MADE AT THE UNIT BID PRICE AND APPROVED BY THE COUNTY ENGINEER.
- ANY COLLARS THAT MAY BE NEEDED TO CONNECT THE EXISTING TILE TO NEW TILE, SHALL BE INCLUDED IN UNIT PRICE BID FOR PIPE.
- ALL DITCH CHECKS SHALL CONFORM TO ODOT STANDARD DRAWING DM-4.4.
- ALL EXTRA DIRT FROM LAWN AREAS WILL BE TRUCKED AWAY.
- CONTRACTOR TO DIG DITCH FROM BOTH SIDES.

SPECIFICATIONS:

ALL WORK SHALL CONFORM TO THE STATE OF OHIO, DEPARTMENT OF TRANSPORTATION, CONSTRUCTION & MATERIAL SPECIFICATIONS DATED JANUARY 1, 2005 AND ANY SUPPLEMENTS THERE TO IN EFFECT FOURTEEN (14) CALENDAR DAYS PRIOR TO THE RECEIVING OF BIDS, UNLESS OTHERWISE NOTED OR EXCEPTED.



LOCATION PLAN

APPROVALS:

WE THE BOARD OF COMMISSIONERS OF OTTAWA COUNTY HEREBY APPROVE THESE PLANS. THE 14th DAY OF March 2008.

James Saw *Carl Deibel* *Jim Smith*

I HEREBY APPROVE THESE PLANS THE 14th DAY OF March 2008

David Brunthorst
 OTTAWA COUNTY ENGINEER



#186140

RECEIVED FOR RECORD July 2, 2008
 TIME 11:55 AM FEE \$
 VOL 56 PG 9
 Virginia M. Park Recorder Ottawa County, Ohio

INDEX TO SHEETS:

- SHEET 1--- LOCATION PLAN, DRAINAGE AREA PLAN, GENERAL NOTES AND SPECIFICATIONS.
- SHEET 2 TO 12----- TYPICAL SECTIONS, DETAILS.
- SHEET 13 TO 14----- CROSS SECTIONS
- SHEET 15----- TYPICAL SECTIONS, DETAILS.