

DESIGNER NOTIFICATION TO DUPS.
(1-800-362-2764)

By: MIKE GARGAC		Date: AUGUST 16, 2000	ID. No. 816029031
UTILITY		DUPS MEMBERSHIP	
NAME	ADDRESS	PHONE No.	FULL LIMITED BASIS RESPONSE
ATT		419-351-5999	X X X ALL CLEAR
CARROLL WATER			X X X MAPS PROVIDED
GTE			X X X NONE
LEVEL 3 CDM			X X X NONE
MCI WORLD CDM			X X X NONE
TIME WARNER CABLE			X X X NONE
TOLEDO EDISON			X X X NONE
FRONTIER VISION		800-346-2288	X X X ALL CLEAR
OTTAWA COUNTY ENG		419-734-6777	X X X ALL CLEAR
QUEST CDM			X X X NONE

Note To Excavator

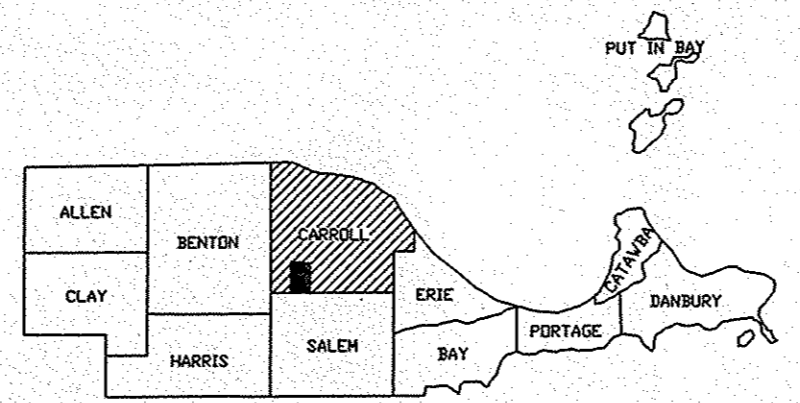
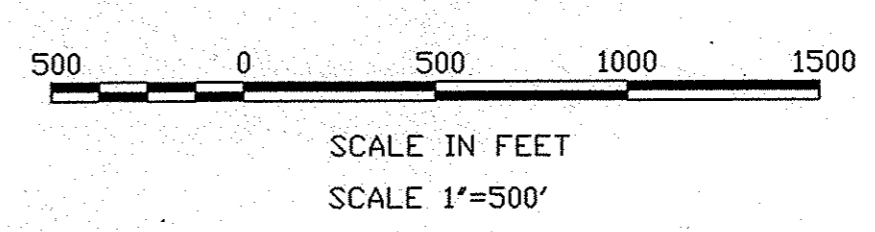

- Excavator must notify all utilities at least 48 hours and not more than 10 days prior to the planned commencement of excavation.
 - Member utilities will be contacted by calling cups (1-800-362-2764). Each limited basis participant will be contacted by the excavator provided telephone number.
- 2 WORKING DAYS BEFORE YOU DIG**
CALL TOLL FREE 800-362-2764
OHIO UTILITIES PROTECTION SERVICE

INDEX

SHEET 1	LOCATION MAP, PLAN VIEW
SHEET 2	PROFILE STA 0+00 - 50+00
SHEET 3	PROFILE STA 50+00 - 100+00
SHEET 4	PROFILE STA 100+00 - 103+00, BM, SOILS
SHEET 5	CROSS SECTIONS
SHEET 6	CROSS SECTIONS
SHEET 7	TYPICAL DRAWINGS - OUTLET PIPE, CURVE RT, BRUSH, SPILL, SEEDING, ROCK INLET

LEGEND

ROAD	=====
RAILROAD	-----
WATERSHED BOUNDARY	-----
PROPERTY LINE	-----
FENCE	X X
STATION	10+00
EXISTING WATERWAY	-----
ACRES DRAINED	20



Mike Gargac
OTTAWA COUNTY ENGINEER DATE 8/16/00

Job Class II
AUGUST KUTZNER DITCH
CARROLL TOWNSHIP
SECTIONS 20 & 29
OTTAWA COUNTY OHIO

U.S. DEPARTMENT OF AGRICULTURE
NATURAL RESOURCES CONSERVATION SERVICE

Designed by	MIKE GARGAC	Date	6/2/2000
Drawn by	MIKE GARGAC	Title	Chief Approval
Checked by	Paul Chastek	Date	3/01
Sheet No.	7	of	7

Approved by *Paul Chastek*
88/222/2000 938 AM
DUP/ESH/STC
DUP/ESH/STC
DUP/ESH/STC
DUP/ESH/STC