

# OTTAWA COUNTY ENGINEERS OFFICE

REFERENCE NO. 15-6-14-D  
 WEST QUARTER POST SEC. 15  
 HARRIS TWP.  
 SHEET 1 OF 1.

ROUTE: T-45 HESSVILLE RD. @  
 T-83 WEIS RD.

TOWNSHIP: HARRIS

SECTION: 15

T 6 NR 14 E.

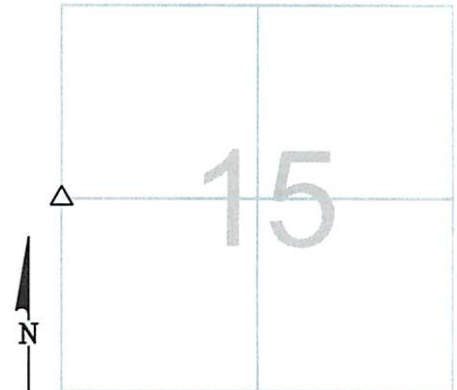
NORTHING:

EASTING:

DATUM:

PERSONNEL:  
 M. WITTMAN, P.S.  
 M. BROUGH  
 R. LAJTI, JR.


DATE / WEATHER / TEMP:  
 OCTOBER 8, 2003  
 SUNNY / BREEZY  
 65° F



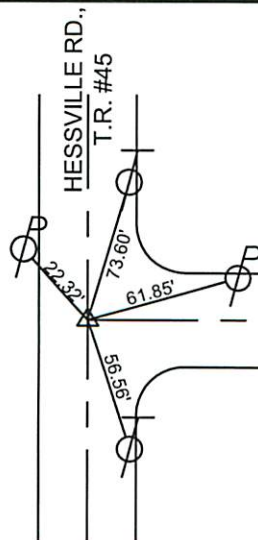
### MONUMENT INFORMATION

MONUMENT TYPE: FD HARD HEAD STONE  
 ON SURFACE - BELOW: 1.41'  
 LEFT - CL PAV'T - RIGHT: (T-45)  
 RECTANGULAR STONE: 9" x 12"

USED DRILL HOLE.



### MISC. INFORMATION



OCTOBER 8, 2003

SET 1" SQUARE IRON PIN  
 IN MONUMENT BOX OVER  
 STONE

SHORT TIES  
 SET P.K. NAIL N - 3.00'  
 SET P.K. NAIL E - 3.00'  
 SET P.K. NAIL S - 3.00'  
 SET P.K. NAIL W - 3.00'