

SCALE: 1"=20'

LEGEND


- MONUMENT FOUND
- MONUMENT SET
- (C) CALCULATED DISTANCE
- (M) MEASURED DISTANCE
- (REC) RECORD DISTANCE
- R/W RIGHT-OF-WAY
- P.O.B. POINT OF BEGINNING
- P.O.C. POINT OF COMMENCEMENT
- ▨ UNITS
- ▨ LIMITED COMMON ELEMENT
- FENCE

REFERENCES

- DEEDS AS SHOWN.
- SAFE HARBOR STORAGE CONDOMINIUM FIRST AMENDMENT, PLAT VOLUME 62, PAGE 24.
- SAFE HARBOR STORAGE CONDOMINIUM, PLAT VOLUME 60, PAGE 17.
- SAFE HARBOR STORAGE CONDOMINIUM THIRD AMENDMENT, PLAT VOLUME 63, PAGE 48.
- SAFE HARBOR STORAGE CONDOMINIUM FOURTH AMENDMENT, PLAT VOLUME 64, PAGE 29.
- SAFE HARBOR STORAGE CONDOMINIUM FIFTH AMENDMENT, PLAT VOLUME 65, PAGE 2.
- SAFE HARBOR STORAGE CONDOMINIUM SIXTH AMENDMENT, PLAT VOLUME 66, PAGE 17.
- SAFE HARBOR STORAGE CONDOMINIUM SEVENTH AMENDMENT, PLAT VOLUME 67, PAGE 36.

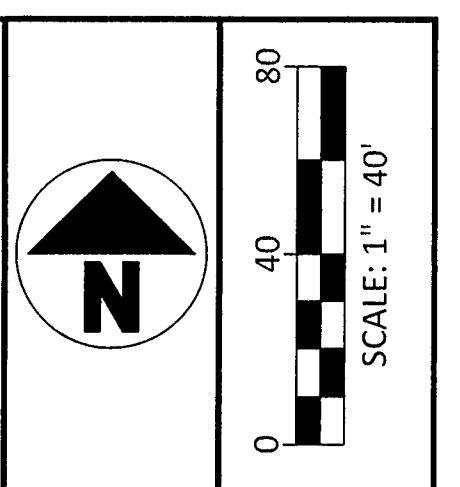
Document # 280332 Vol.67 PGS 50-53  
 Date Oct 19, 2018 Time 11:18a.m.  
 Fee \$ 268.80

*Peter J. Segard*  
 Virginia M. Park  
 Recorder, Ottawa County Ohio



SURVEYOR'S CERTIFICATION:  
 I HEREBY DECLARE THAT THE DRAWING ACCURATELY REFLECTS THE LOCATION OF IMPROVEMENTS AND RECORDED EASEMENTS TO THE BEST OF MY KNOWLEDGE AND BELIEF.

*Peter J. Segard* 10.17.2018  
 PETER J. SEGARD, P.S.  
 OHIO PROFESSIONAL SURVEYOR NO. 7883



NO	REVISION	DATE
9		
8		
7		
6		
5		
4		
3		
2		
1		

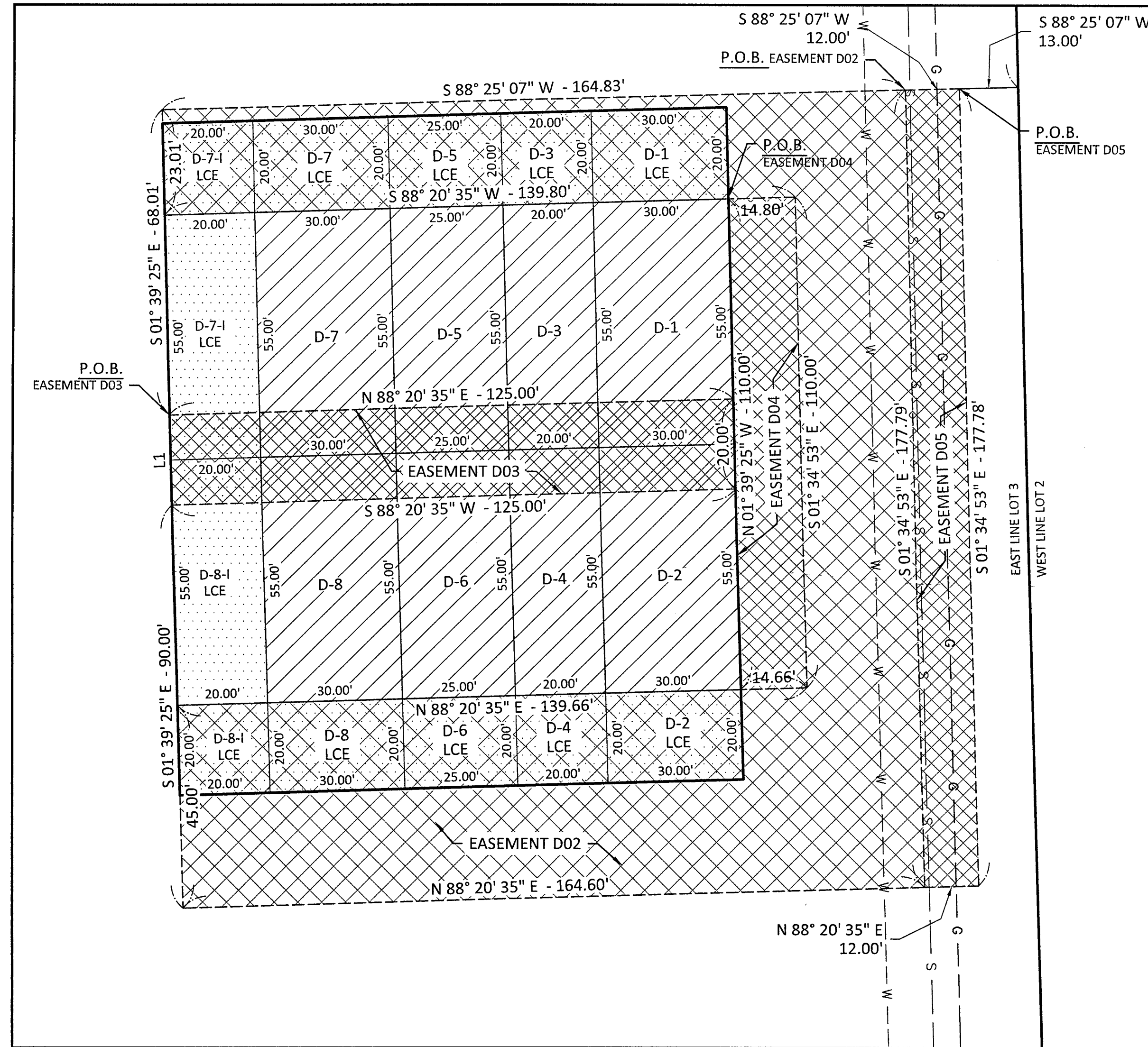
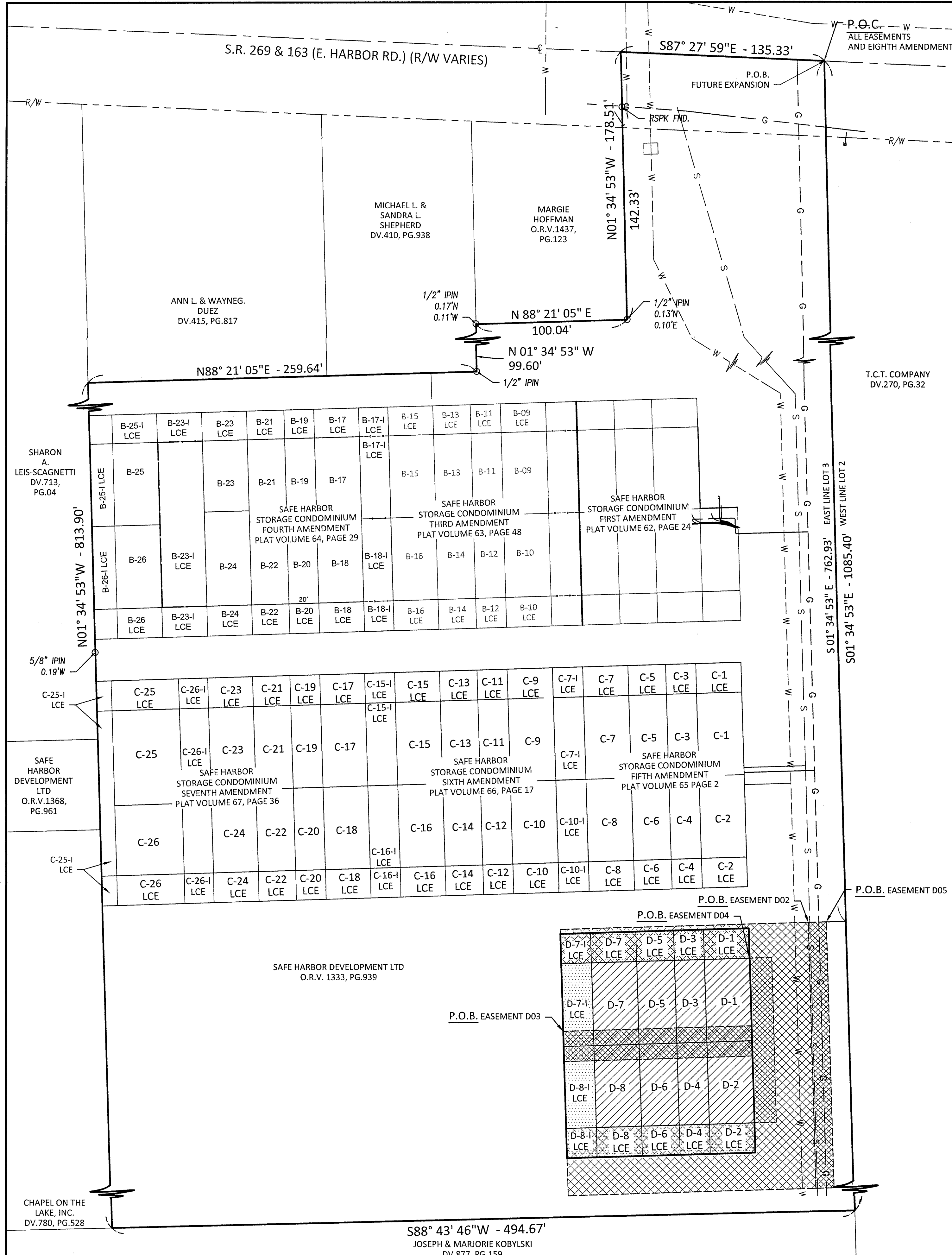


**SAFE HARBOR STORAGE CONDOMINIUM EIGHTH AMENDMENT**

LOCATED IN PART OF LOT 03, SECTION 04, DANBURY TOWNSHIP, OTTAWA COUNTY, OHIO.

FILE:	SH EIGHTH
JOB NO.:	15080
DRAWN BY:	KEY
ISSUED:	10/12/2018

PLOTTED: Oct 16, 2018 - 12:00pm  
 DRAWING: M:\15080 (Safe Harbor Development - Safe Harbor Plaza Building Layout)\SURVEY\DWG\22334 Safe Harbor Condominiums EIGHTH Amendment.dwg: PAGE2




SCALE: 1"=20'

Line #	Direction	Length
L1	N 01° 39' 25" W	20.00'

- LEGEND**
- MONUMENT FOUND
  - MONUMENT SET
  - (C) CALCULATED DISTANCE
  - (M) MEASURED DISTANCE
  - (REC) RECORD DISTANCE
  - R/W RIGHT-OF-WAY
  - P.O.B. POINT OF BEGINNING
  - P.O.C. POINT OF COMMENCEMENT
  - UNIT LIMITED COMMON ELEMENT
  - EASEMENT

**REFERENCES**

- DEEDS AS SHOWN.
- SAFE HARBOR STORAGE CONDOMINIUM FIRST AMENDMENT, PLAT VOLUME 62, PAGE 24.
- SAFE HARBOR STORAGE CONDOMINIUM, RECORD DISTANCE, PLAT VOLUME 60, PAGE 17.
- SAFE HARBOR STORAGE CONDOMINIUM THIRD AMENDMENT, PLAT VOLUME 63, PAGE 48.
- SAFE HARBOR STORAGE CONDOMINIUM FOURTH AMENDMENT, PLAT VOLUME 64, PAGE 29.
- SAFE HARBOR STORAGE CONDOMINIUM FIFTH AMENDMENT, PLAT VOLUME 65, PAGE 2.
- SAFE HARBOR STORAGE CONDOMINIUM SIXTH AMENDMENT, PLAT VOLUME 66, PAGE 17.
- SAFE HARBOR STORAGE CONDOMINIUM SEVENTH AMENDMENT, PLAT VOLUME 67, PAGE 36.

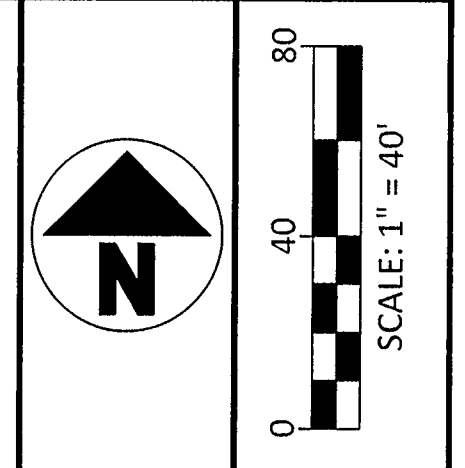


SURVEYOR'S CERTIFICATION:  
 I HEREBY DECLARE THAT THE DRAWING ACCURATELY REFLECTS THE LOCATION OF IMPROVEMENTS AND RECORDED EASEMENTS TO THE BEST OF MY KNOWLEDGE AND BELIEF.  
 PETER J. SEGARD, P.S.  
 OHIO PROFESSIONAL SURVEYOR NO. 7883  
 DATE: 10.17.2018



**SAFE HARBOR STORAGE CONDOMINIUM EIGHTH AMENDMENT**  
 LOCATED IN PART OF LOT 03, SECTION 04, DANBURY TOWNSHIP, OTTAWA COUNTY, OHIO.


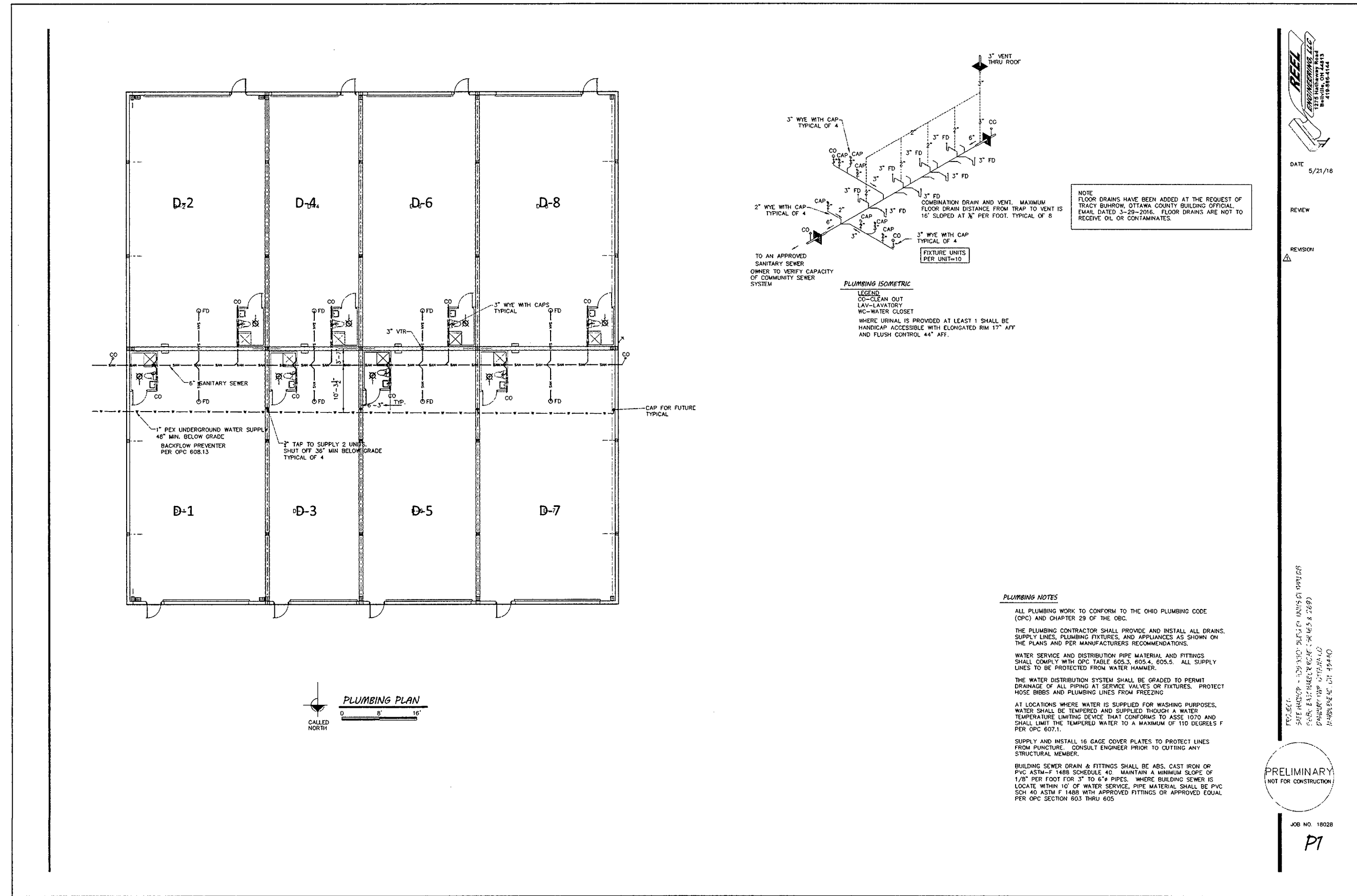
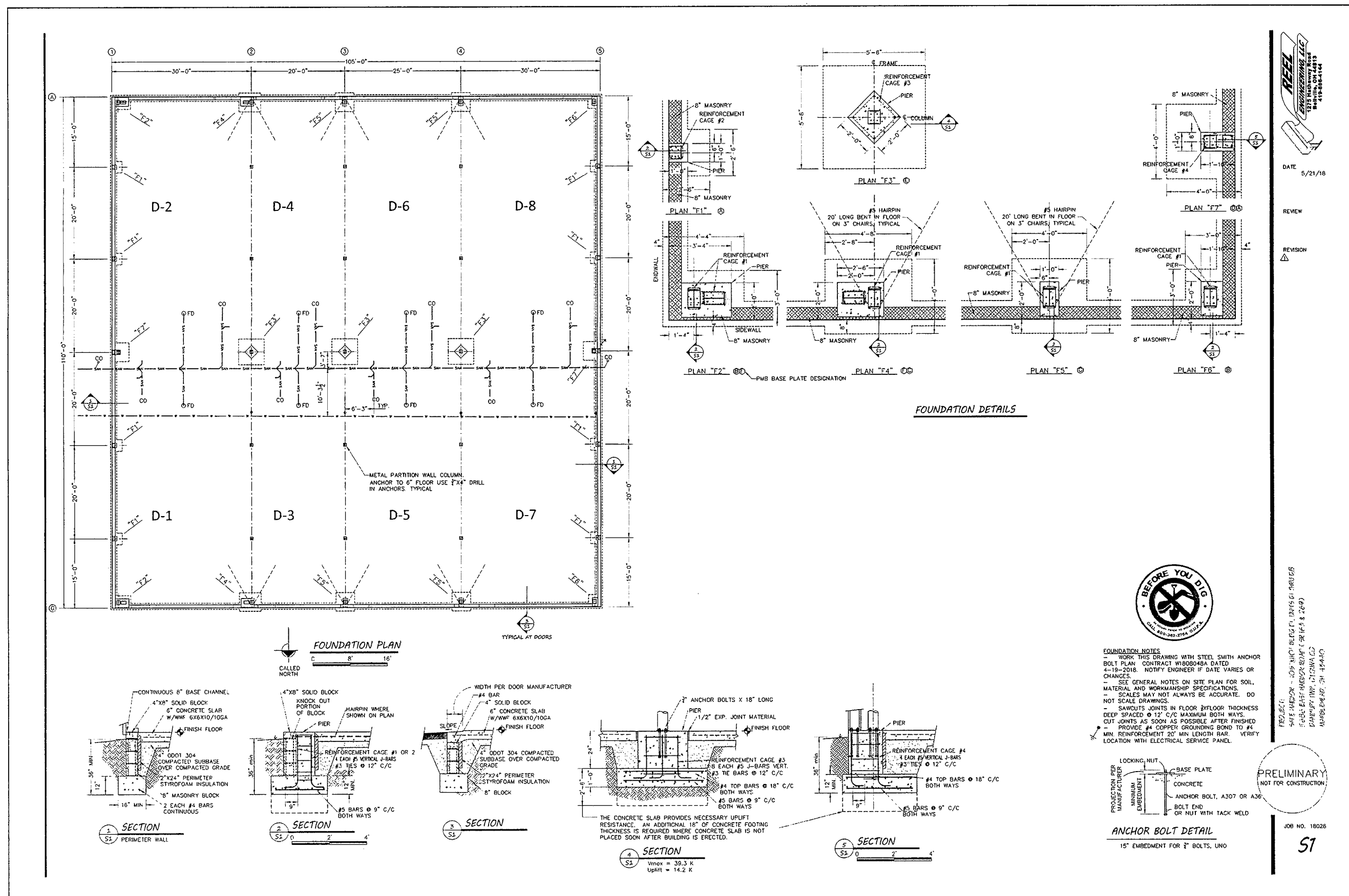
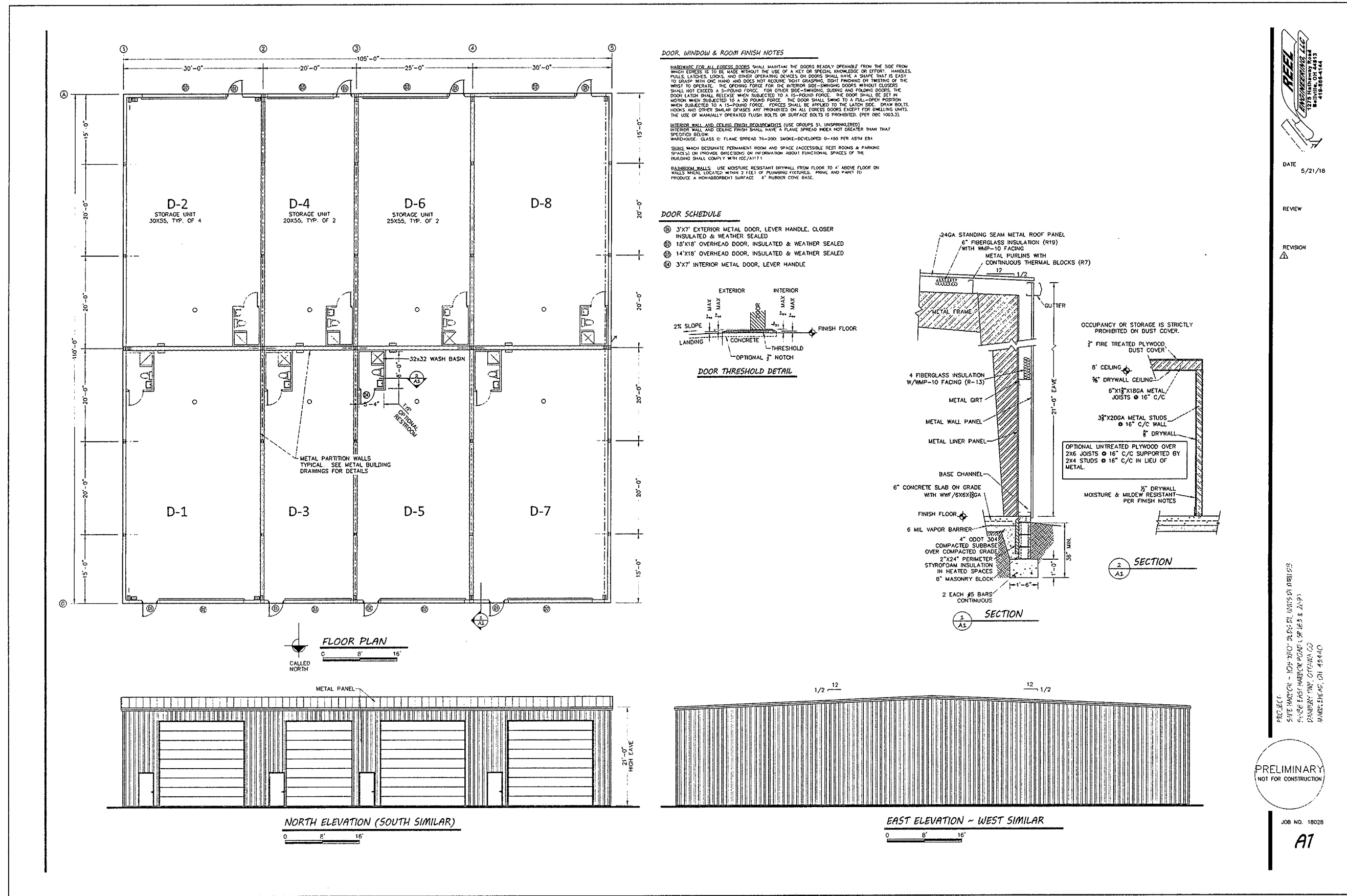
FILE:	SH EIGHTH
JOB NO.:	15080
DRAWN BY:	KEY
ISSUED:	10/12/2018



NO	REVISION	DATE
1	XXX	
2		
3		
4		
5		
6		
7		
8		
9		



PLOTTED: Oct 16, 2018 - 11:58am  
DRAWING: M:\15080 (Safe Harbor Development - Safe Harbor Plaza Building Layout)\SURVEY\DWG\22x34 Safe Harbor Condominiums EIGHTH Amendment.dwg - PAGE3



ENGINEER'S CERTIFICATION:  
I HEREBY DECLARE THAT THE DRAWING ACCURATELY SHOWS EACH BUILDING AS BUILT TO THE BEST OF MY KNOWLEDGE AND BELIEF.

*Joshua J. O'Neil*  
JOSHUA J. O'NEIL, P.E.  
OHIO PROFESSIONAL ENGINEER NO. 69253

10.17.2018  
DATE

**SAFE HARBOR STORAGE CONDOMINIUM EIGHTH AMENDMENT**

LOCATED IN PART OF LOT 03, SECTION 04, DANBURY TOWNSHIP, OTTAWA COUNTY, OHIO.

