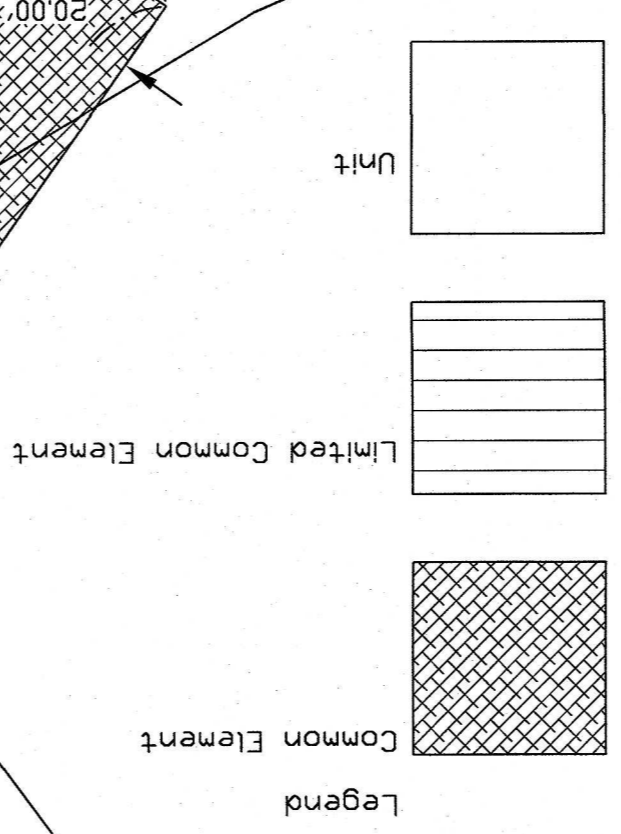
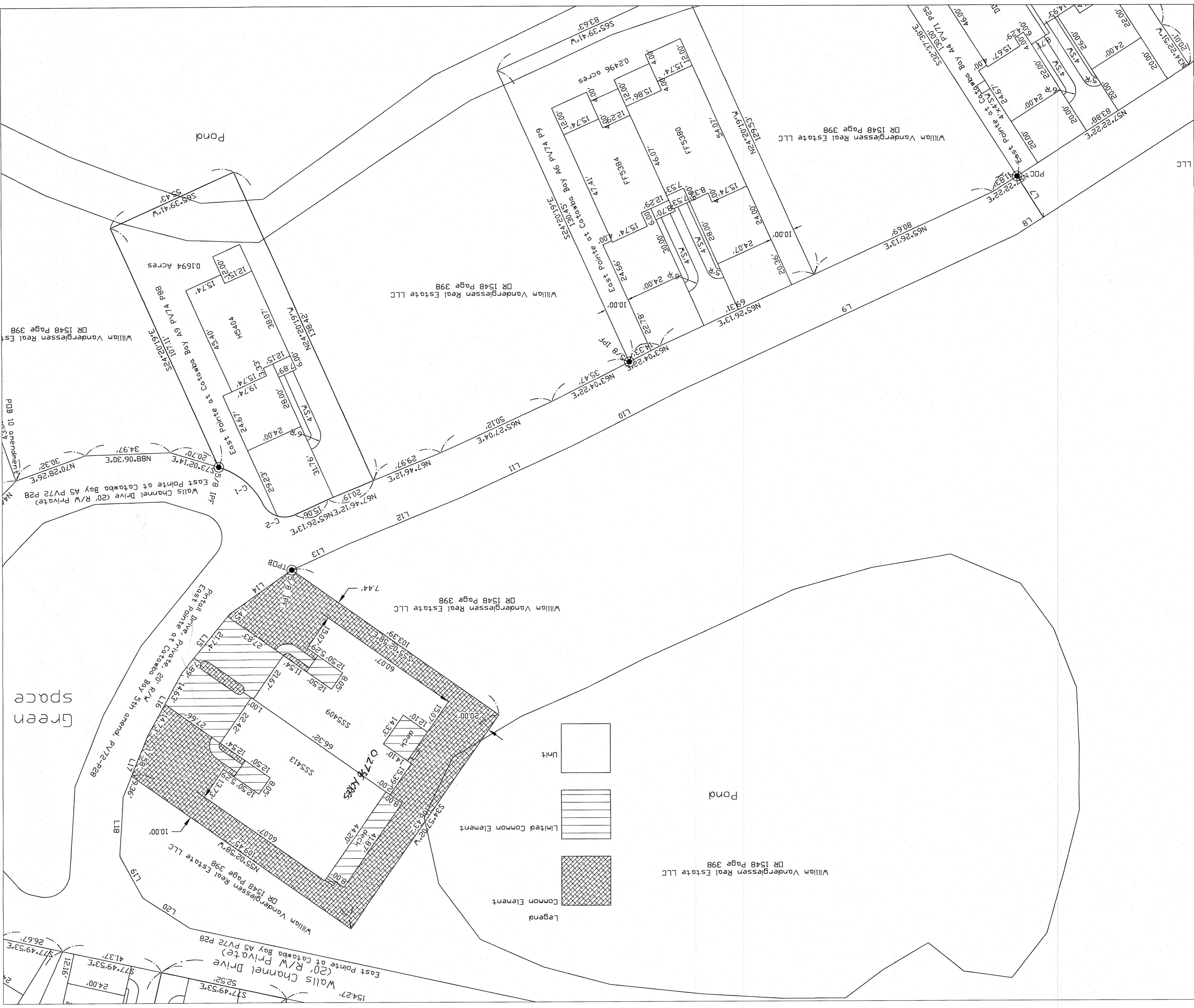





East Pointe at Catawba Bay Condominium

Thirteenth Amendment



LINE TABLE

LINE	LENGTH	BEARING
L7	20.00	N32°37'38"W
L8	13.24	N57°22'22"E
L9	151.41	N65°26'13"E
L10	49.94	N63°07'59"E
L11	50.28	N65°24'21"E
L12	49.87	N67°46'31"E
L13	25.51	N65°26'13"E
L14	31.00	N55°02'40"E
L15	31.09	N39°31'49"E
L16	29.37	N28°54'11"E
L17	26.94	N21°52'40"E
L18	24.12	N03°28'12"E
L19	19.48	N29°19'06"W
L20	22.88	N56°55'29"W



Surveyor's Certification
 I hereby declare that the drawing accurately reflects the location of improvements and recorded easements to the best of my knowledge and belief.
 Engineer's Certification
 I hereby declare that the drawing accurately shows each building as built to the best of my knowledge and belief.



Carl M. Feick, P.S. 7035

Transferred this 12th Day of November 2024
 Recorded this 11th Day of November 2024
 Ottawa County Auditor
 Ottawa County-Recorder

CARL M FEICK, P.E. P.S.
 712 Bartwell Road, Castalia, Ohio 44824, 419-656-3016
 DRAWN BY: CMF DATE: 10/21/2024
 JOB NO.: EPACB SHEET 1 OF 2
 Thirteenth Amendment
 East Pointe at Catawba Bay Condominium
 Section 3 Lot 1 Firelands
 S409+S413 Platall Drive
 Catawba Island Twp, Ottawa Co, Ohio